



# The Fort Ord Rec Trail and Greenway (FORTAG)

[www.fortag.org](http://www.fortag.org)

Public Presentation sponsored by:  
Sustainable Seaside  
Friends of the Fort Ord Warhorse  
Citizens for Sustainable Marina

Fred Watson, Scott Waltz, Margaret Davis, Gail Morton

10 February 2015



# FORT ORD REUSE PLAN



SOURCE: Jones & Stokes, 1995; Reimer Associates, (Re-projected), 1995; Monterey Co., 1995; EDAW, 1996.



## LEGEND:

Riparian/  
Estuarine Corridor

Trail/Open Space Link

Parks/Open Space

Major Projected Habitat:  
BLM: Bureau of Land Management  
UCNRs: University of California  
Natural Reserve System

FORARREC.DWG

EMC Planning Group Inc.

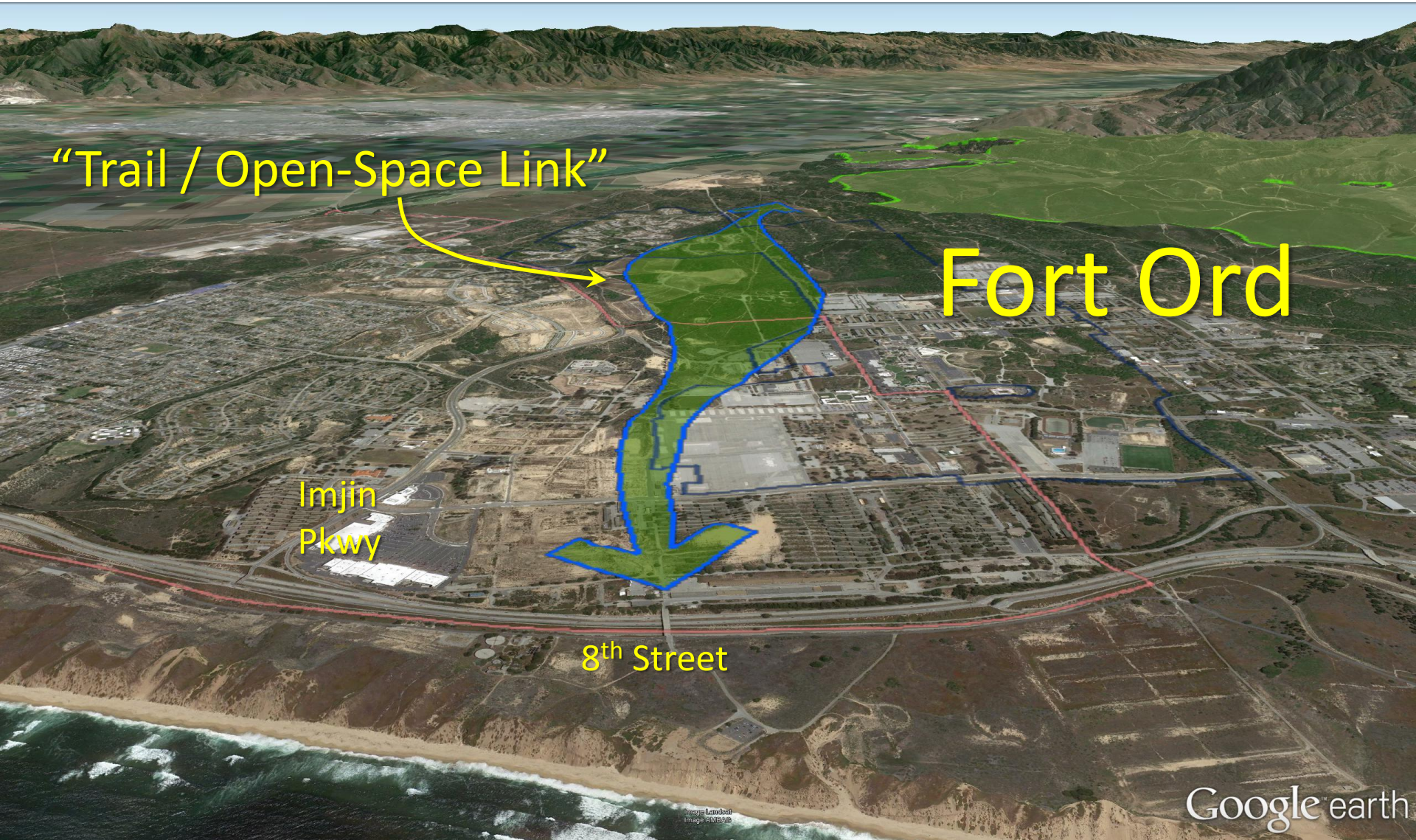
Rev.: 6/7/01 9:37 PM

FIGURE 3.6-1

## REGIONAL OPEN SPACE SYSTEM



The Fort Ord Rec Trail and Greenway implements the Trail / Open-Space Link and other trailways indicated in the Fort Ord Reuse Plan







# FORT ORD REUSE PLAN

Fort Ord Reuse Authority (FORA)

Land Planning	EDAW, Inc.
Market Analysis	EMC Planning Group, Inc.
Transportation Engineering	Sedway Kotin Mouchly Group
Civil Engineering	JHK and Associates
Fiscal Analysis	Reimer Associates
Habitat Planning	Angus McDonald Associates
Public Communications	Zander Associates
Community Development	The Ingram Group
	Resource Corps International

## LEGEND:

	Bureau or Land Management Lands
	Limited Access
	Restricted Access
	California State Parks
	CSUMB Campus
	Other Public Open Space - Recreation-Oriented
	Other Public Open Space - Habitat Management
	Commercial Recreation
	Jurisdiction Boundaries
	Regional Hiker/Biker Trail
	Local Hiker/Biker Trail
	Equestrian Trail
	Neighborhood Park
	Community Park
	Golf Course Opportunity Site
	Equestrian Center Opportunity Site
	Visitor/Cultural Center
	Trailhead
	Environmental Education
	Youth Camp

SHEET TITLE:

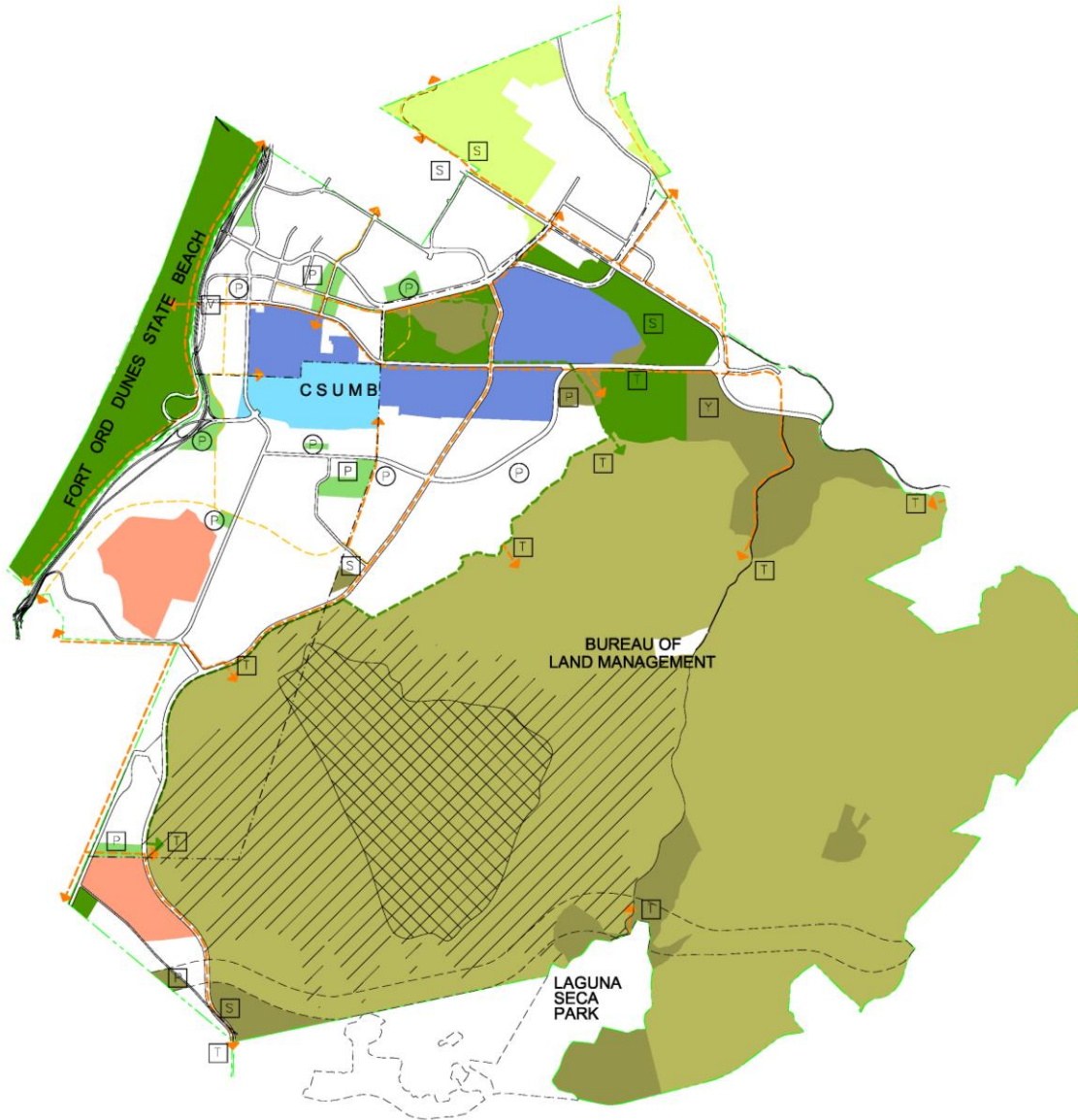
## OPEN SPACE & RECREATION FRAMEWORK



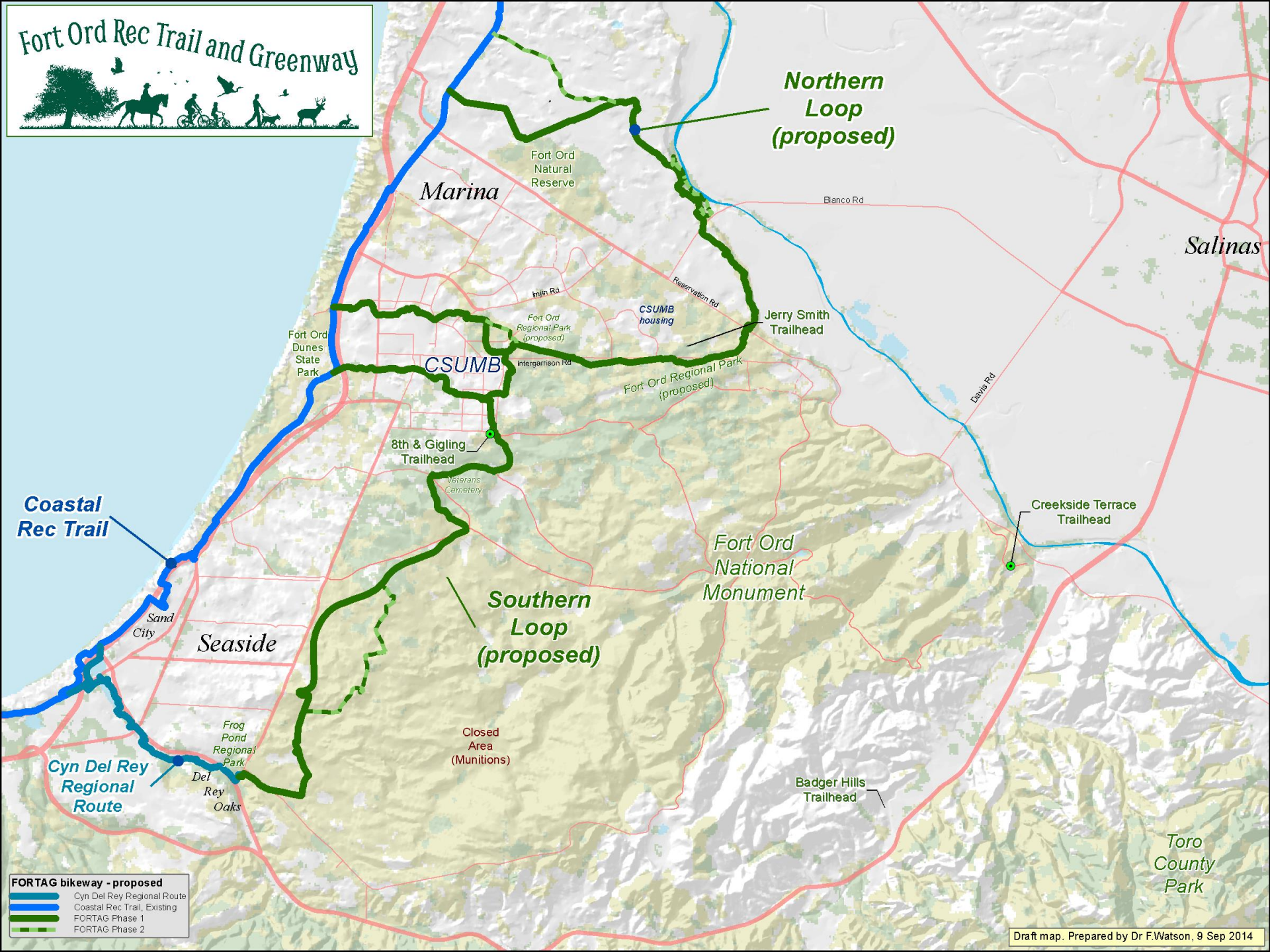
SOURCE:  
Jones & Stokes, 1995  
Reimer Associates, (Re-Projected), 1999  
Monterey County, 1995  
EDAW, Inc., 1998

FIGURE:

**3.6-3**











# What would the Trail look like? Some examples from around the nation



Note: These images were downloaded ad lib from the web. Their copyright status is unknown.



# More examples – from drier areas



Note: These images were downloaded ad lib from the web. Their copyright status is unknown.



# More examples - aerial views

San Francisco



Monterey



Seaside



Melbourne (Australia)



Sacramento



Orange County



Cheyenne



Watsonville

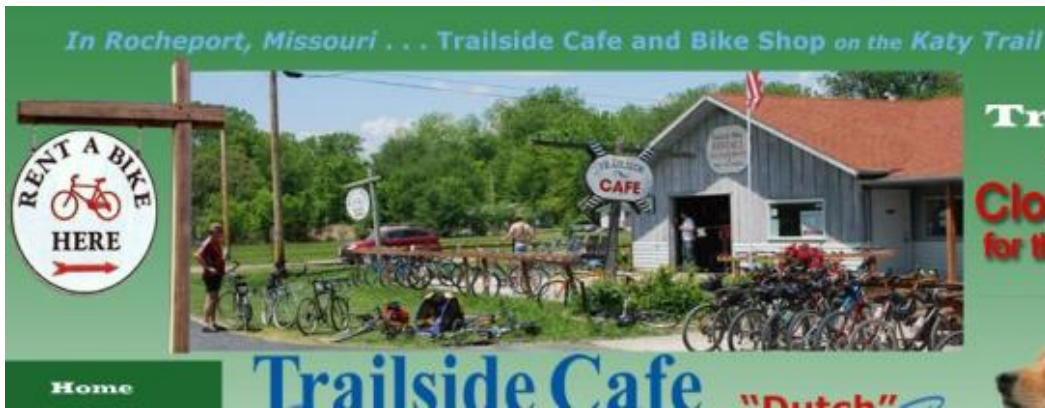


Salinas





# Trailside amenities




















































































This Access Corridor  
in honor of  
**Jerry Smith**  
Former  
Seaside Mayor  
and County Supervisor









This Access Corridor  
in honor of  
**Sgt. Allan  
MacDonald**  
U.S. Horse Cavalry








































## Existing trail use in our region







Show  
video

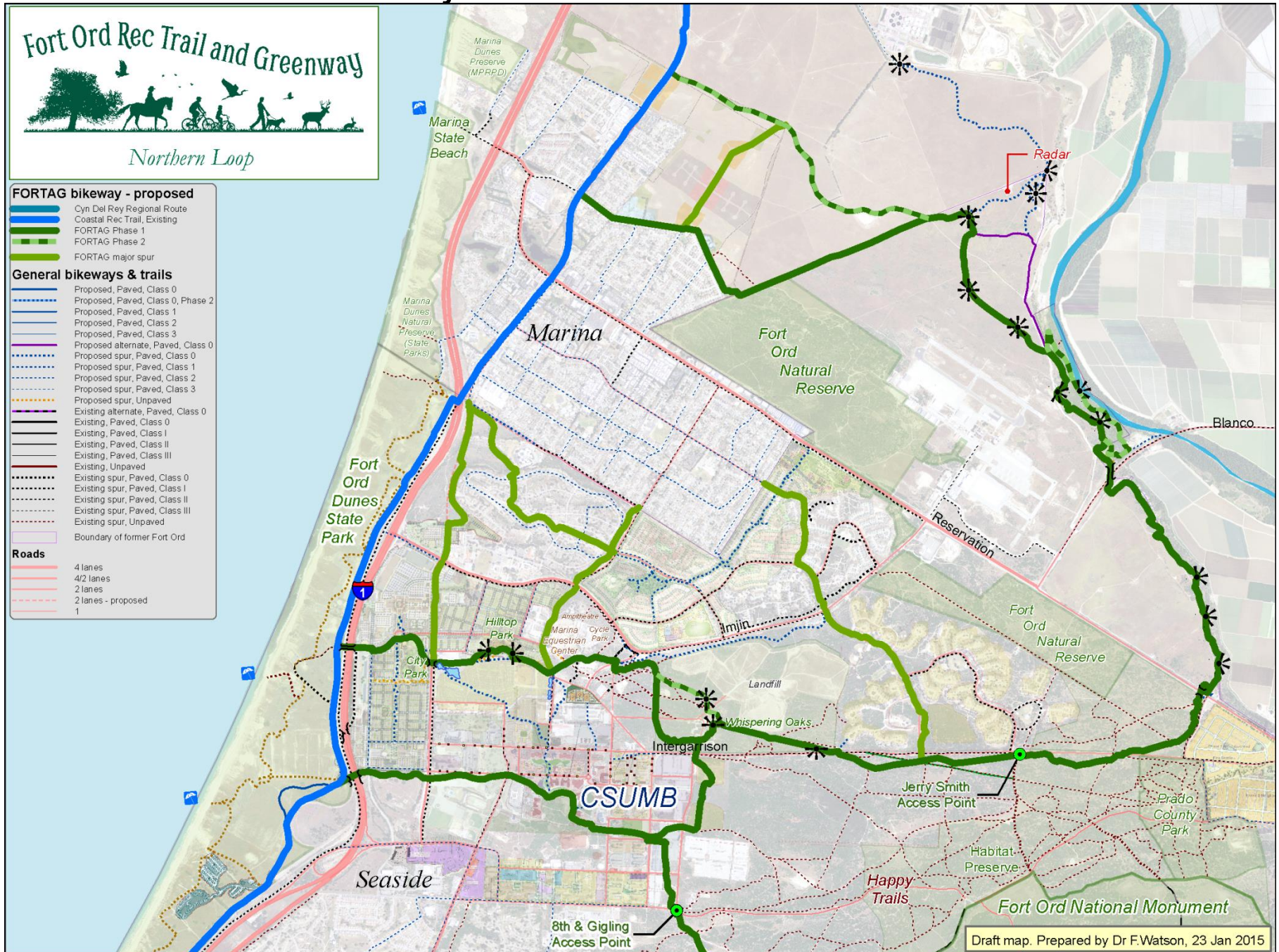


**FORTAG bikeway - proposed**

- Cyn Del Rey Regional Route
- Coastal Rec Trail, Existing
- FORTAG Phase 1
- FORTAG Phase 2

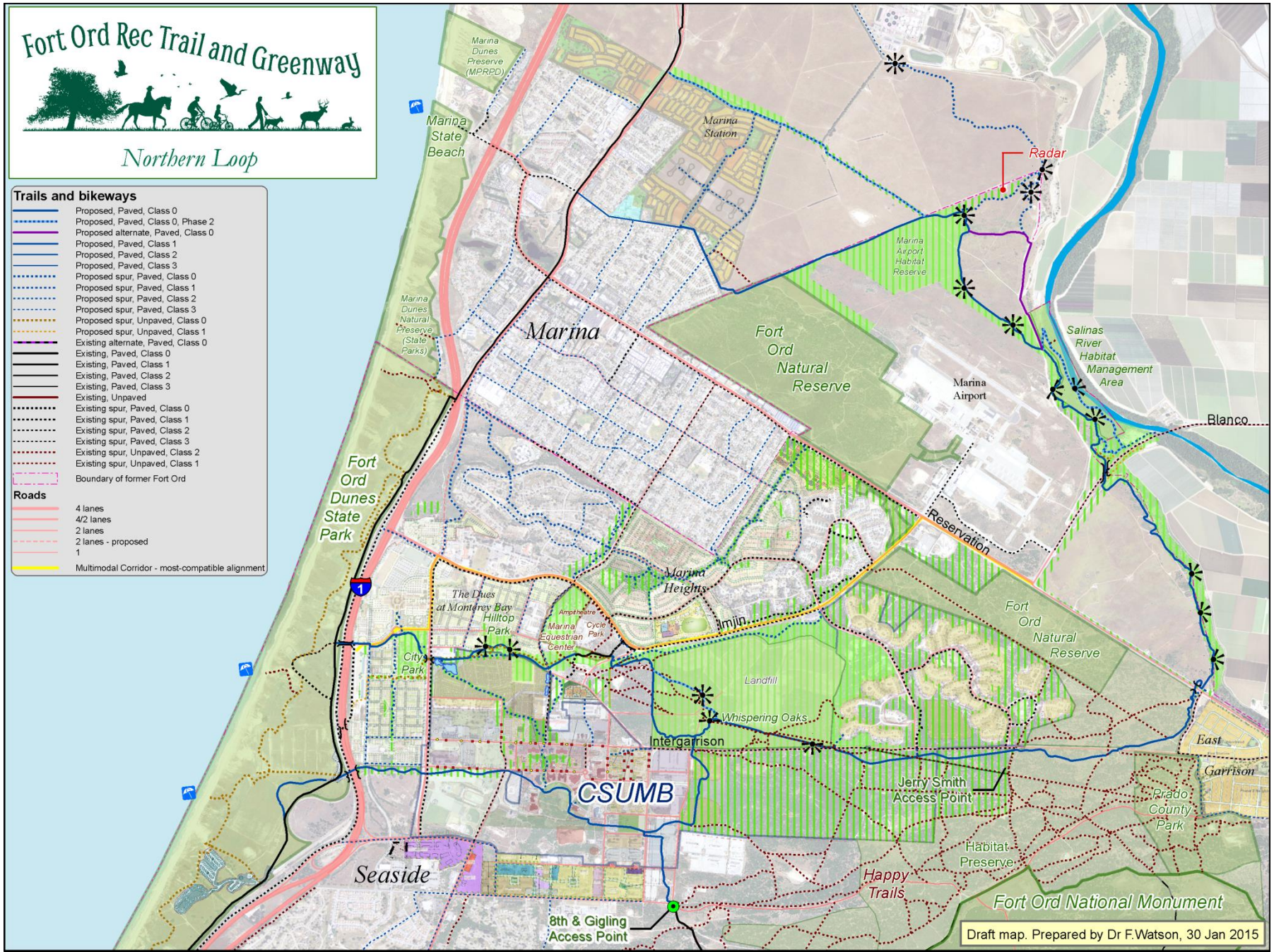


# FORTAG – Major trail connections within Marina



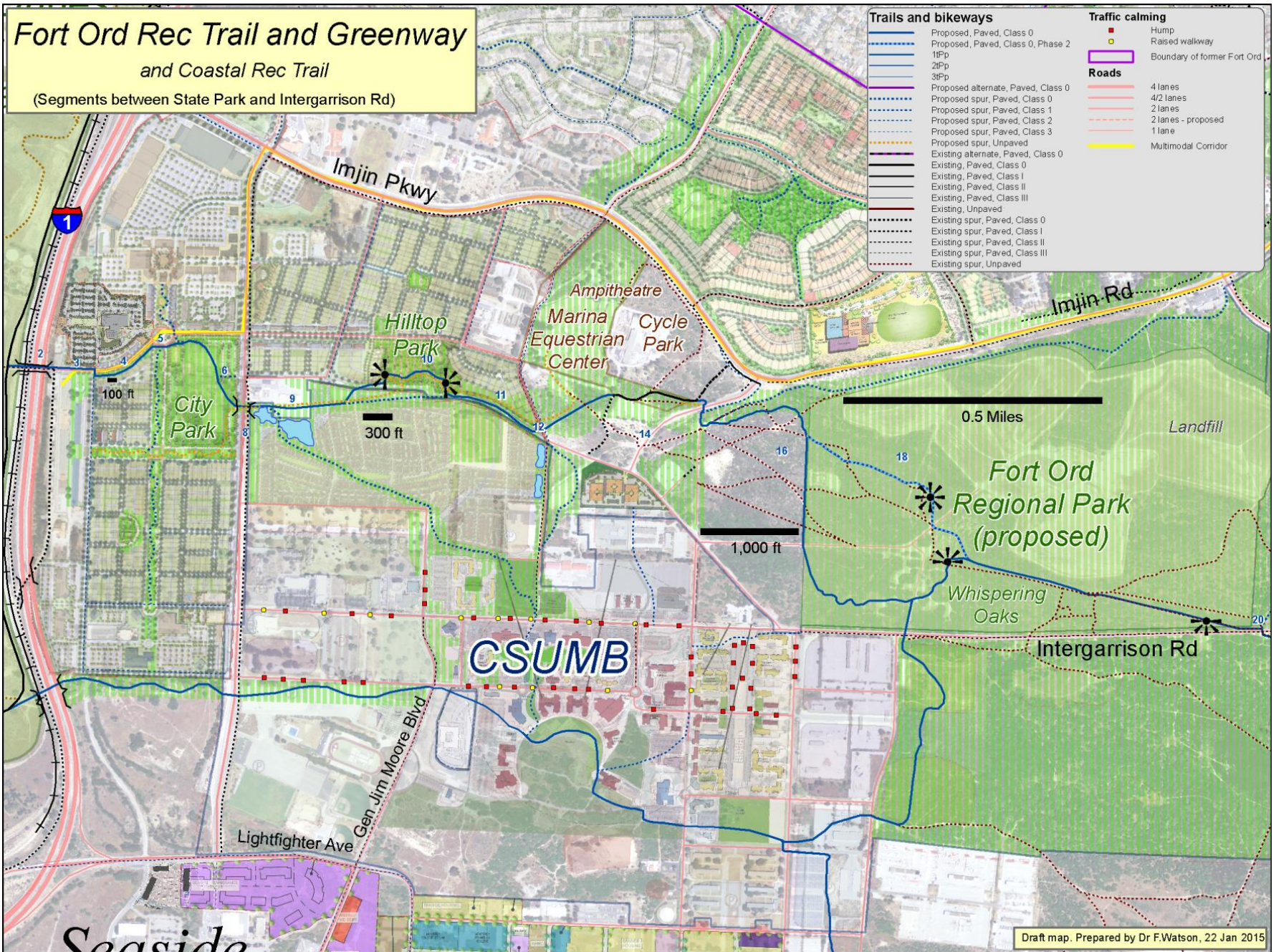


# FORTAG – northern loop near CSUMB & Marina



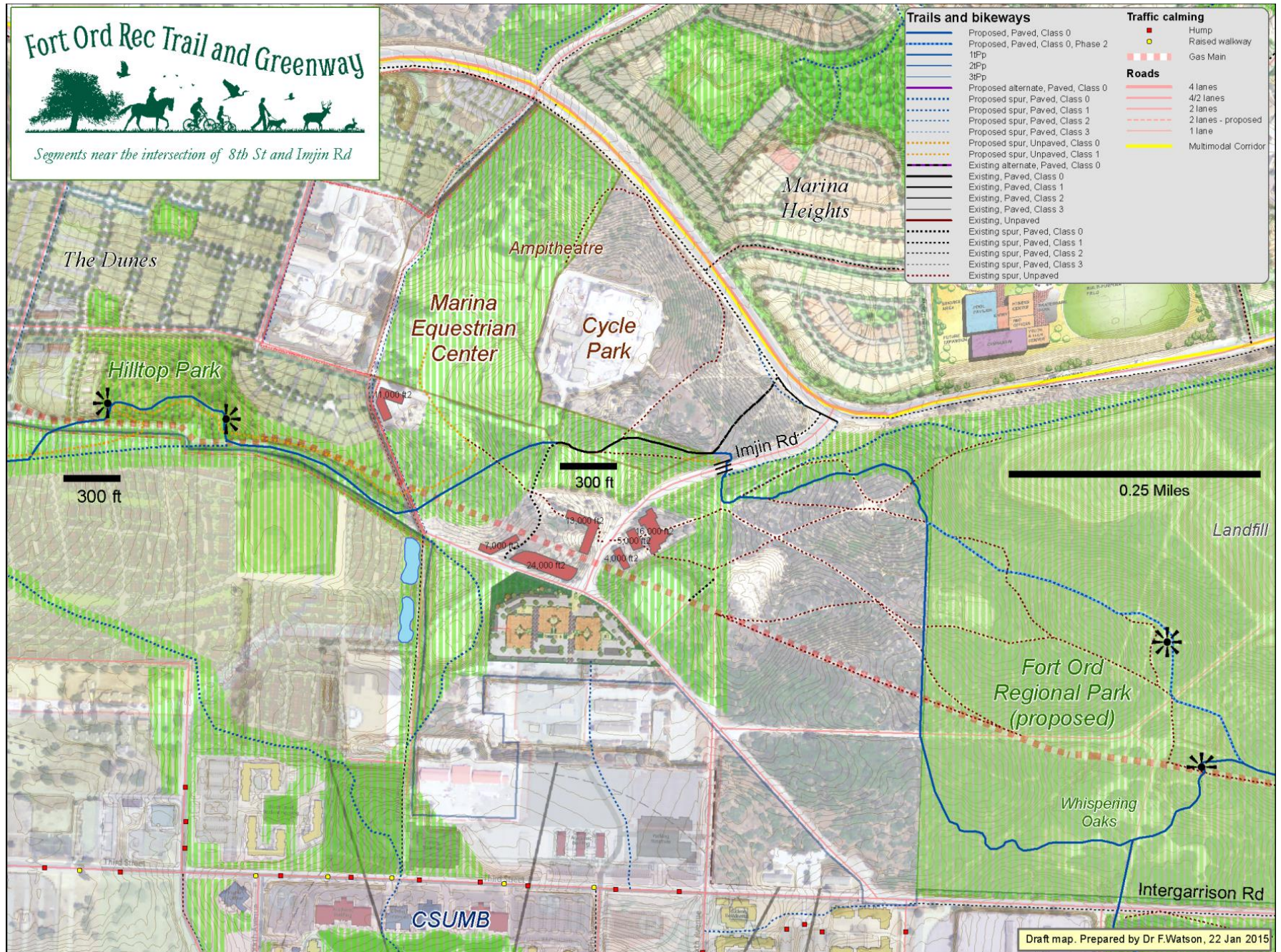


# FORTAG - Segments between State Park and Intergarrison Rd



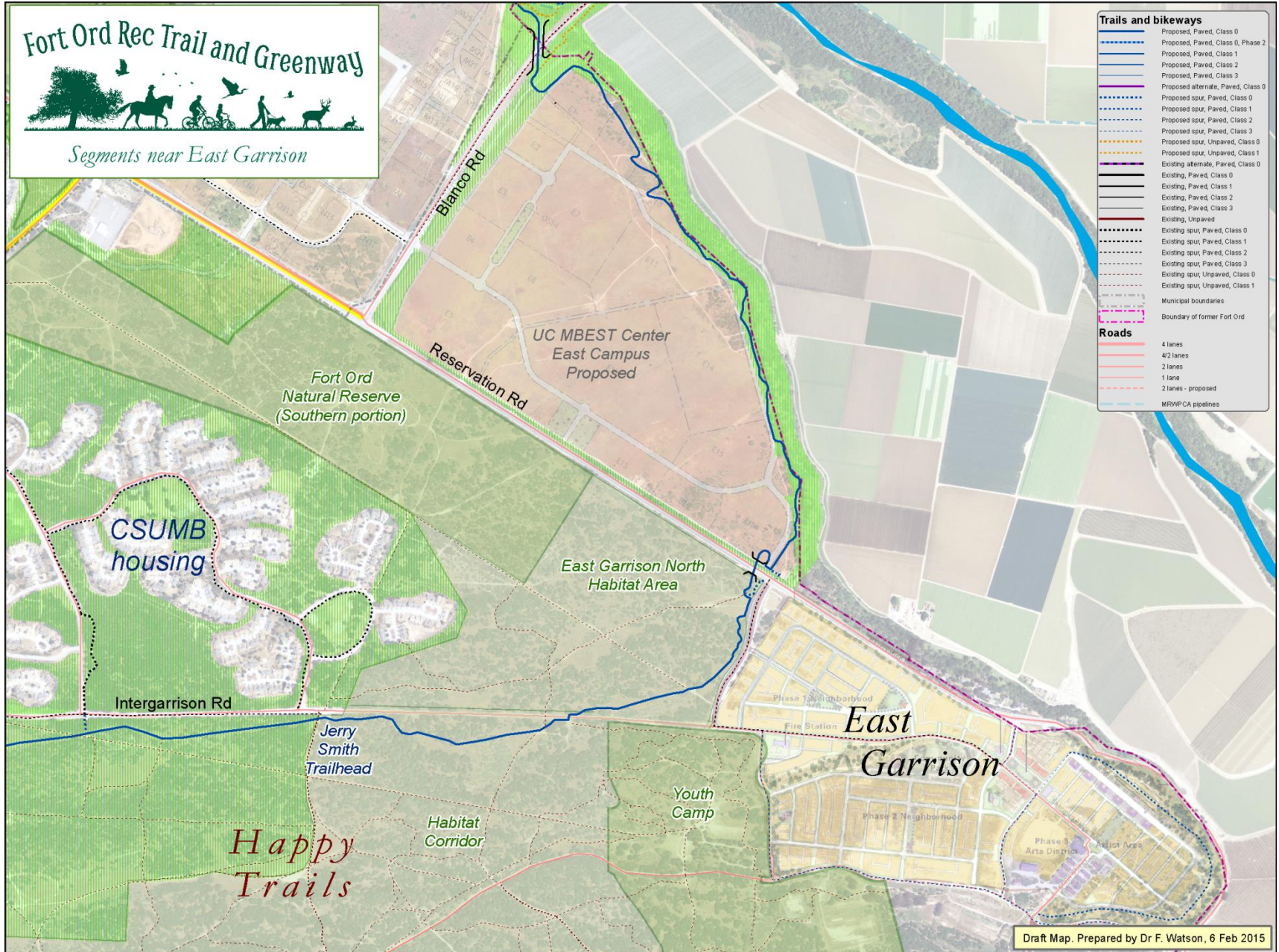


# FORTAG – Segments near the intersection of 8<sup>th</sup> St and Imjin Rd



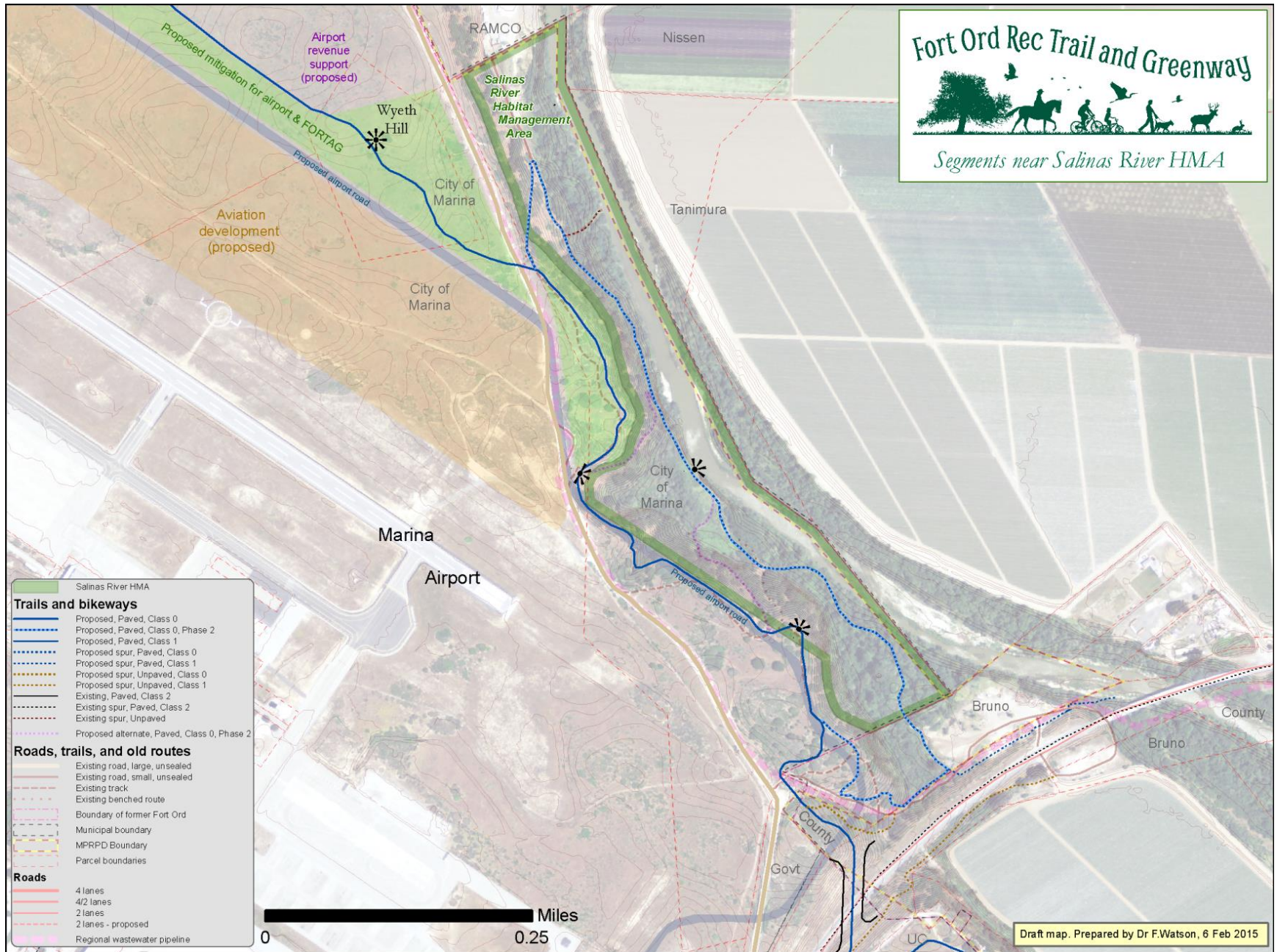


# FORTAG – Segments near East Garrison



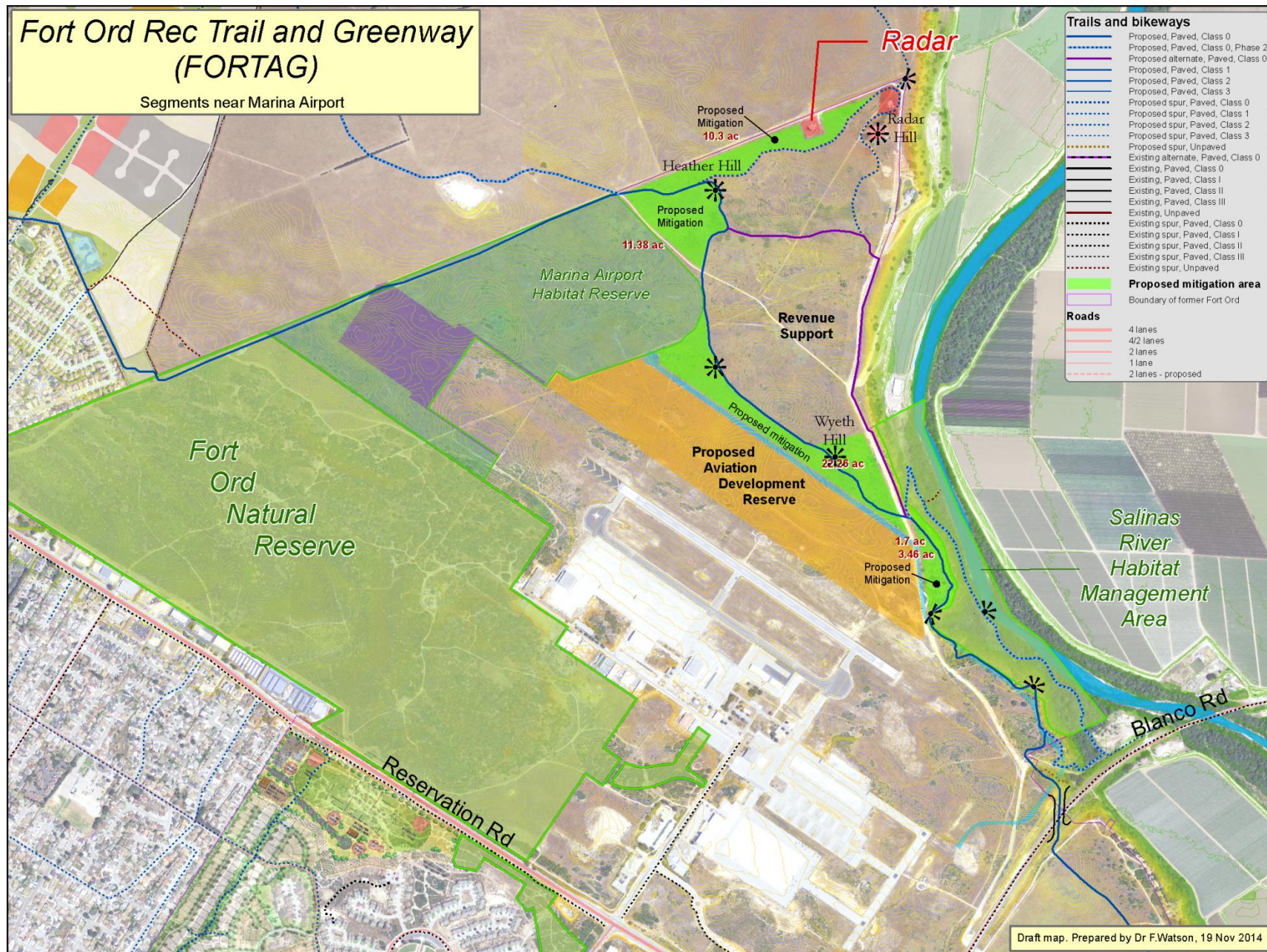


# FORTAG – Segments near Salinas River @ Blanco Rd



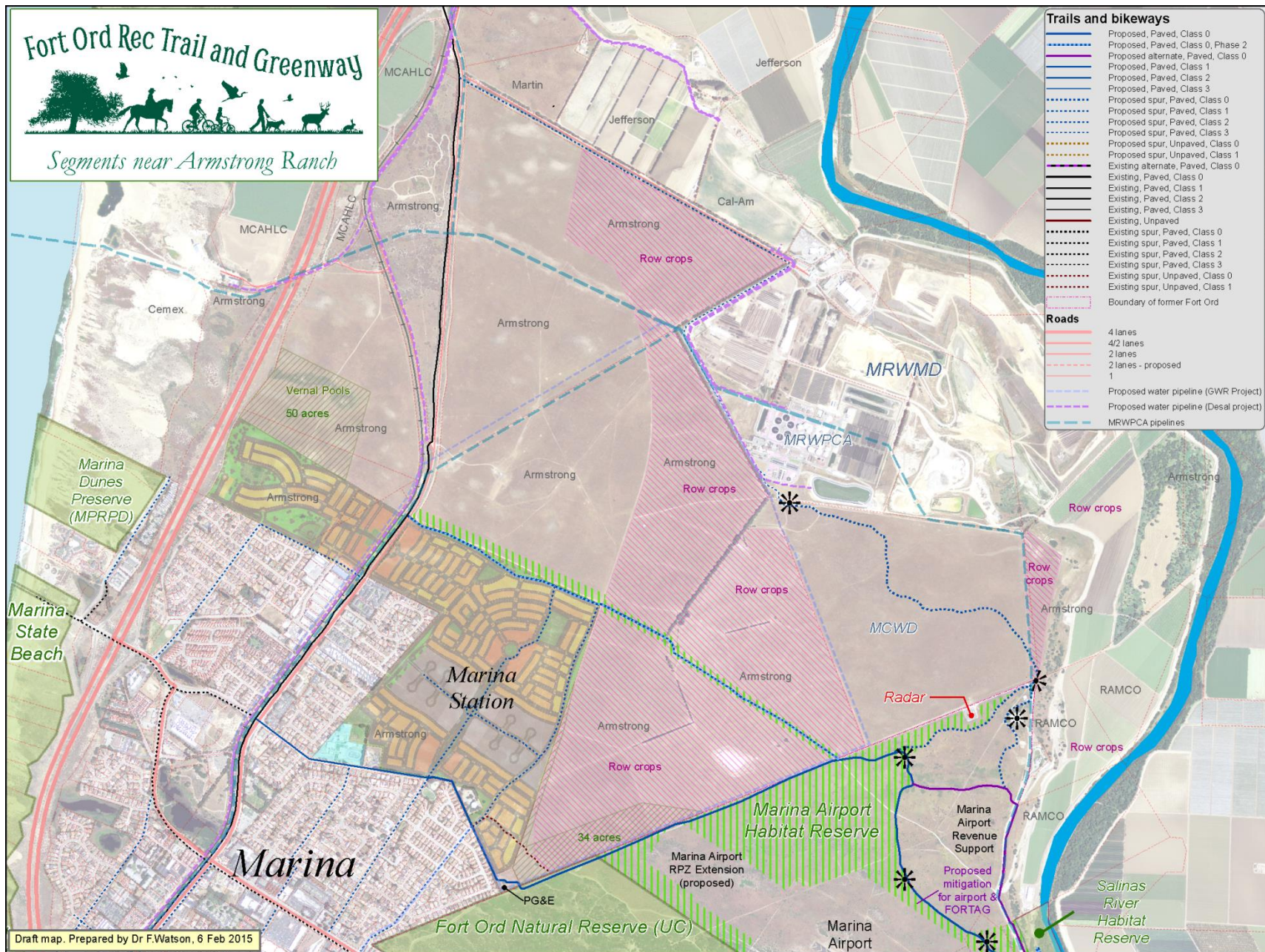


# FORTAG – Segments near Marina Airport



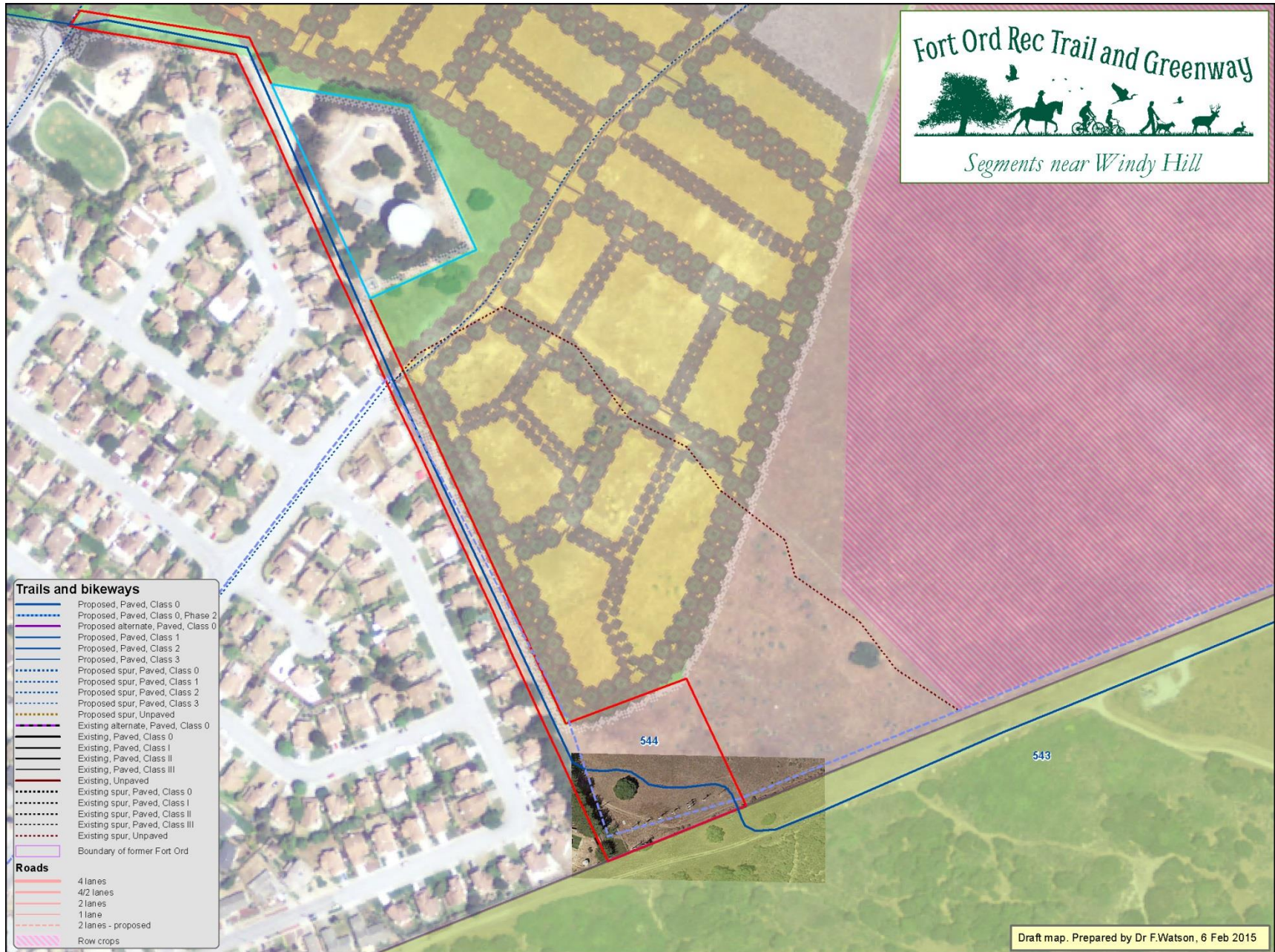


# FORTAG – Segments near Armstrong Ranch



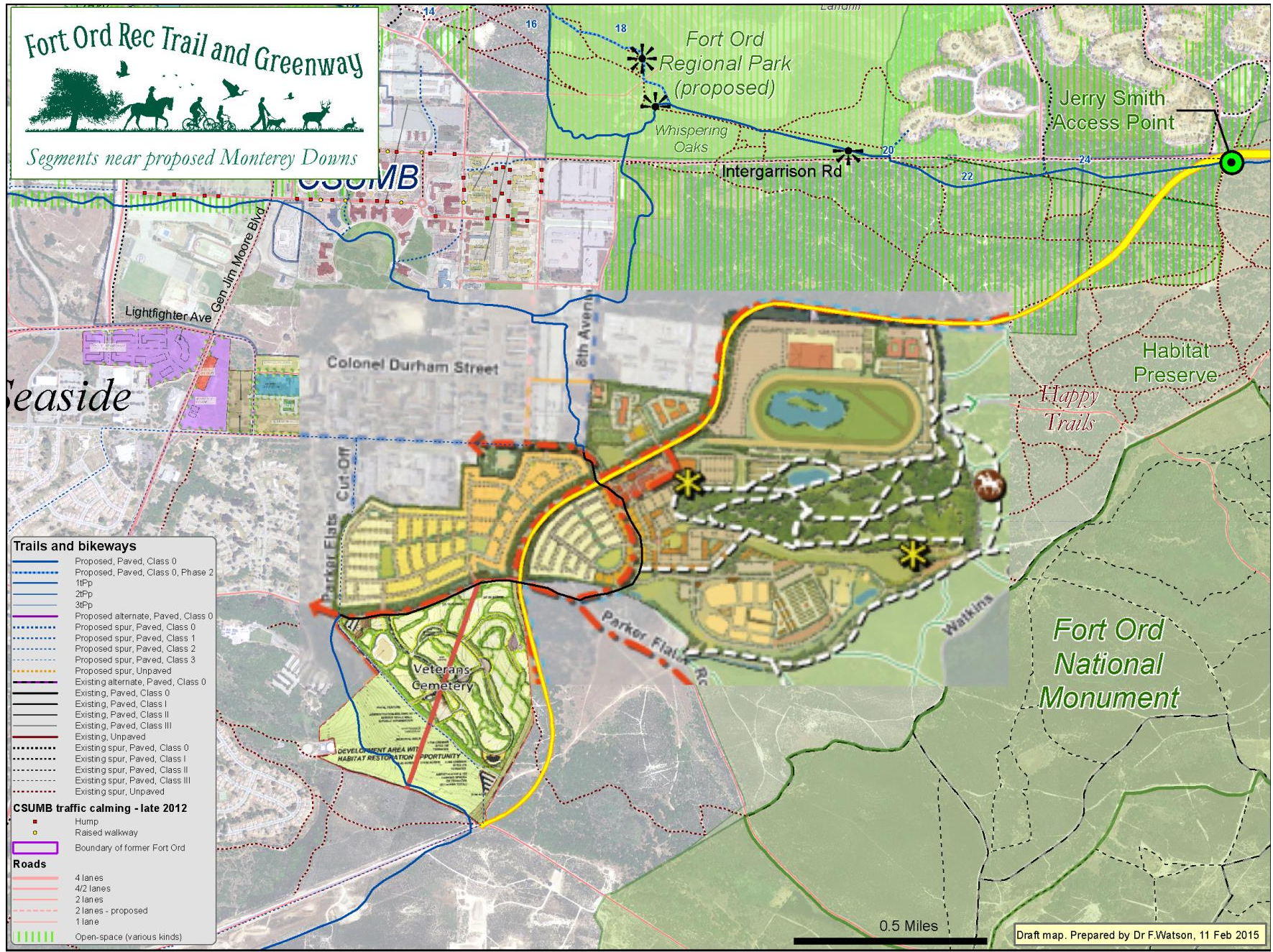


# FORTAG – Segments near Windy Hill



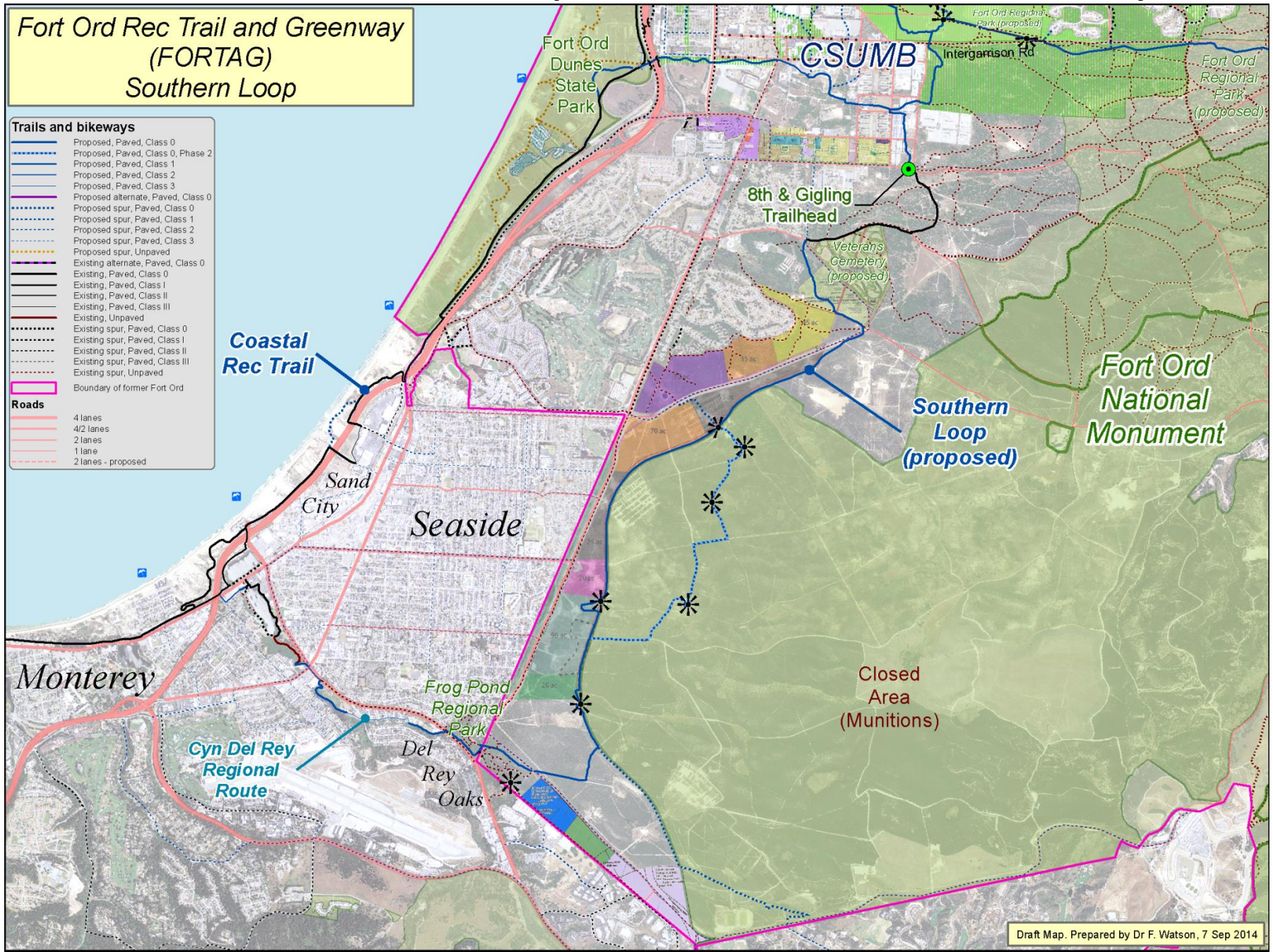


# FORTAG – Segments near proposed Monterey Downs etc. – One option





# FORTAG – southern loop near Seaside & Del Rey Oaks





# FORTAG – Segments near Frog Pond Regional Park

## Fort Ord Rec Trail and Greenway (FORTAG)

Segments near Frog Pond Regional Park

### Trails and bikeways

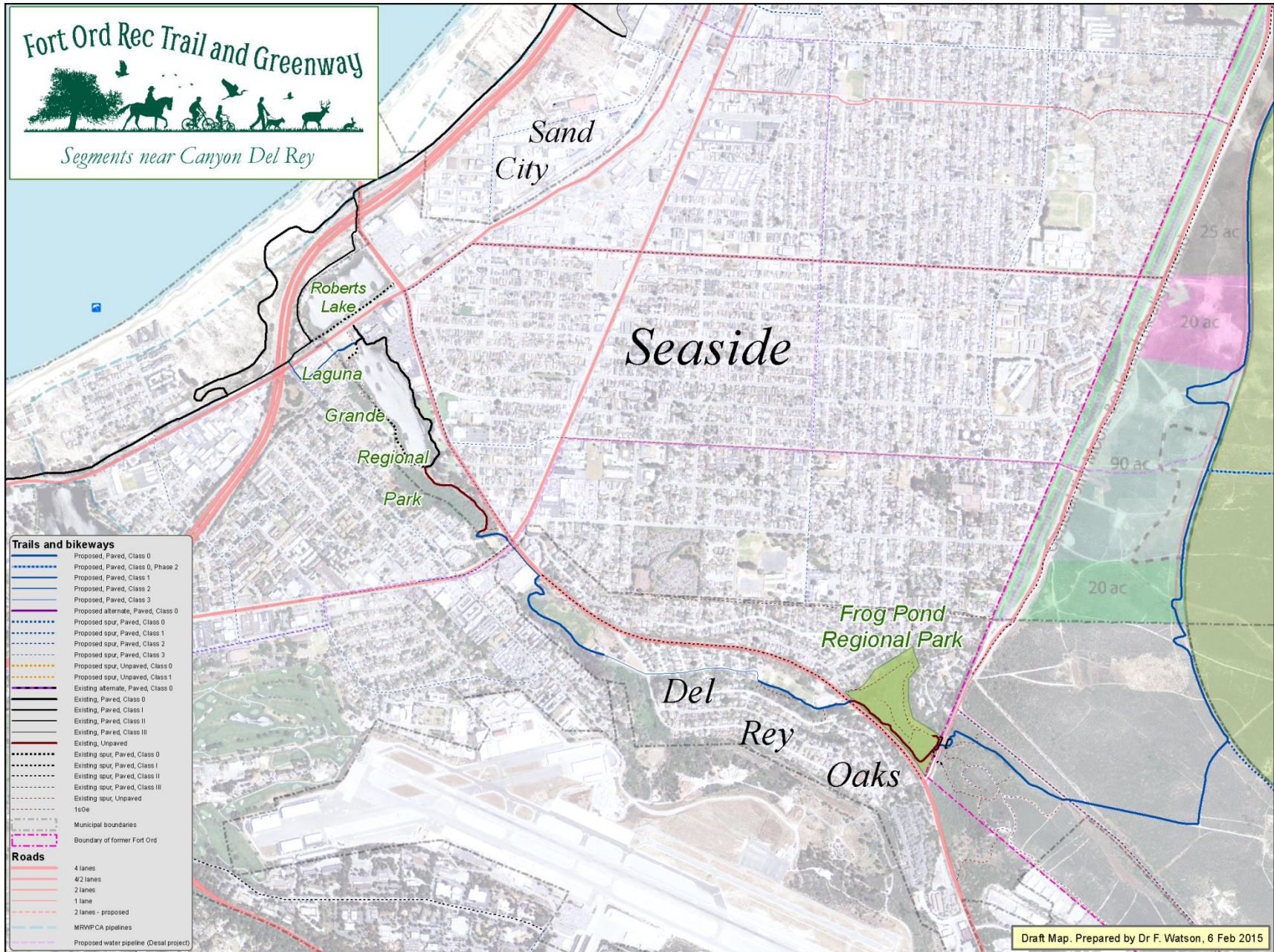
- Proposed, Paved, Class 0
  - Proposed, Paved, Class 0, Phase 2
  - Proposed, Paved, Class 1
  - Proposed, Paved, Class 2
  - Proposed, Paved, Class 3
  - Proposed alternate, Paved, Class 0
  - Proposed alternate, Paved, Class 0, Phase 2
  - Proposed spur, Paved, Class 0
  - Proposed spur, Paved, Class 1
  - Proposed spur, Paved, Class 2
  - Proposed spur, Paved, Class 3
  - Proposed spur, Unpaved
  - 1sGp
  - Existing alternate, Paved, Class 0
  - Existing, Paved, Class 0
  - Existing, Paved, Class 1
  - Existing, Paved, Class 2
  - Existing, Paved, Class 3
  - Existing, Unpaved
  - Existing spur, Paved, Class 0
  - Existing spur, Paved, Class 1
  - Existing spur, Paved, Class 2
  - Existing spur, Paved, Class 3
  - Existing spur, Unpaved
  - Crosswalk
  - Open-space, Outdoor recreation, Habitat, Associated amenities
  - Municipal boundary
  - Boundary of former Fort Ord
- ### Roads
- 4 lanes
  - 4 1/2 lanes
  - 2 lanes
  - 2 lanes - proposed

031-191-018-000  
Zoning: IR-150-D2  
GP: Industrial  
BRP: Public Facilities/  
Institutional  
Acreage: 21.7

Under remediation -  
Pers in 2015

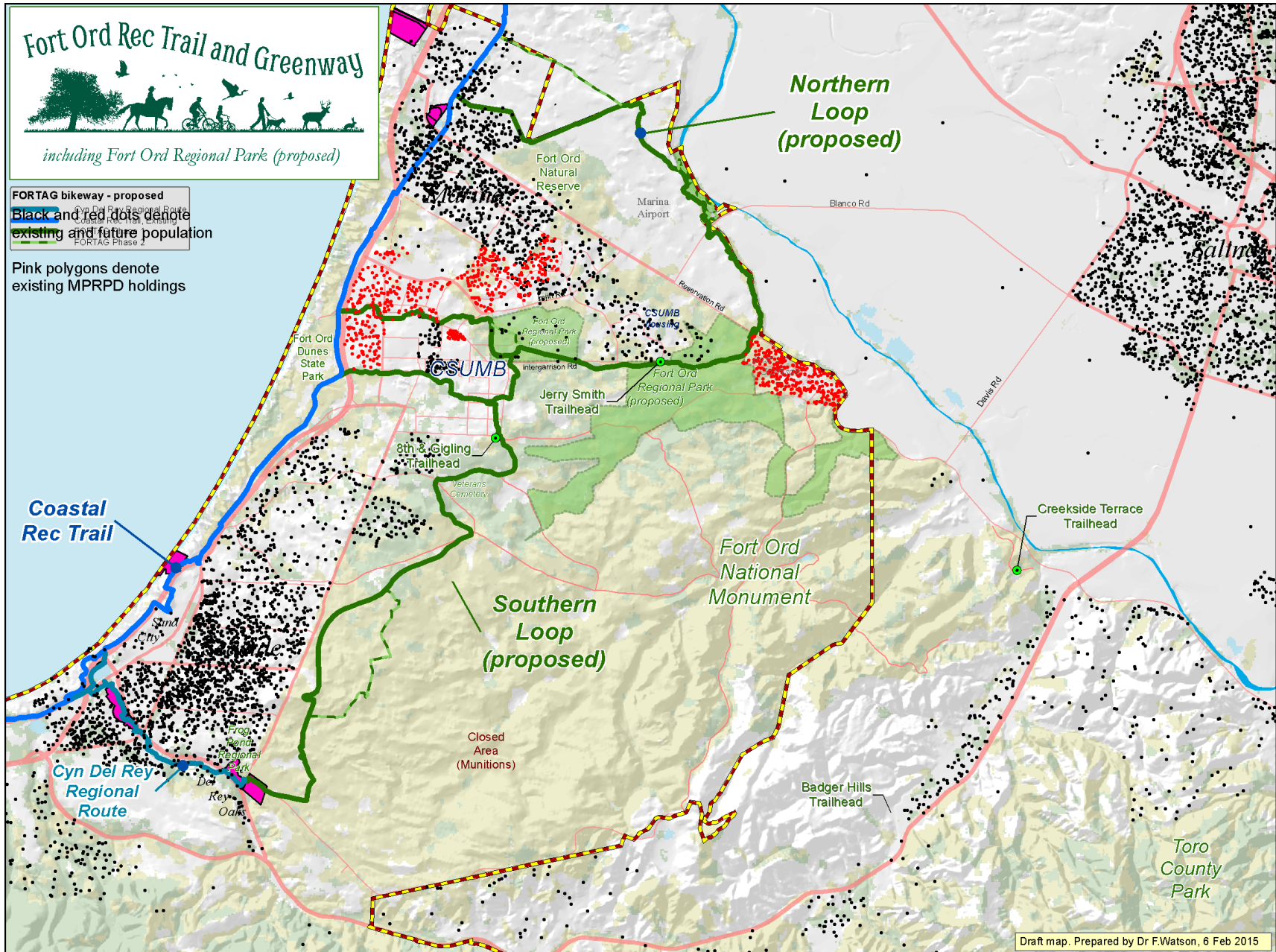


# FORTAG – Segments near Canyon Del Rey





# FORTAG – With proposed Fort Ord Regional Park, and current and some future population





## Existing trail use in our region

